

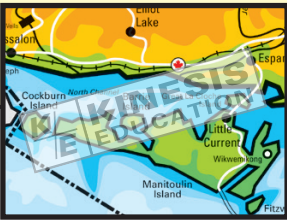
**Ontario Map / Selected Features of Physical and Political Geography**

Map No. 56  
 ISBN: 978-2-89157-173-9    PRODUCT NO.: 400 2309  
 Bands and hooks    94 cm x 122 cm / 37 in x 48 in

**Washable:** We strongly recommend the use of Crayola water-soluble markers. Other markers may damage your maps.

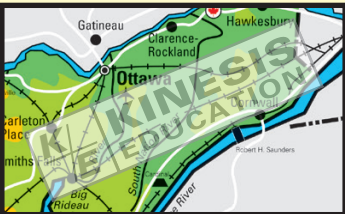
**The Base Map**

- Contours and outlines are carefully stylized to capture the essentials. Easy to read and user-friendly.



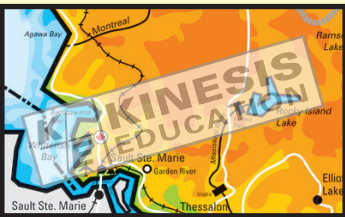
**Toponymy**

- Capitals, cities, villages and Aboriginal communities. Hydroelectric power stations and more.



**Geographic Relief**

- Identifies all essential elements. Elevations are demarcated using lively and attractive colours.



**The Transportation Network: Roads, Railways and Ferries**

- Shows the main transportation networks with links to neighbouring territories.

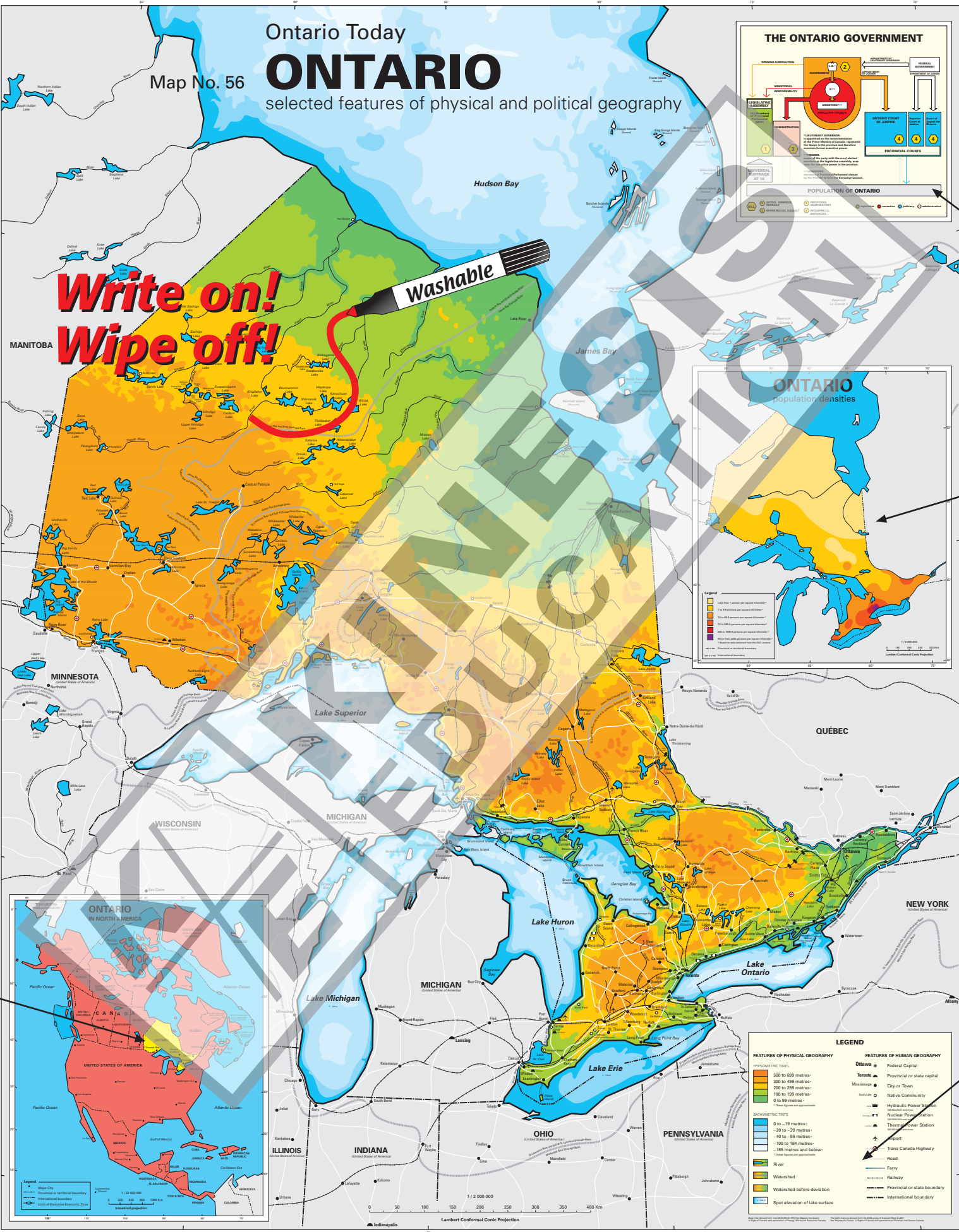


**Inset Map: Ontario and North America**

- A highly visual and colourful mass identifies Ontario within North America, and shows its position relative to the rest of the continent. Toponyms, or place names, are used as points of reference. Provincial and international boundaries are outlined.

  
[www.ebbp.ca](http://www.ebbp.ca)

**Canada** We acknowledge the financial support of the government of Canada, for our publishing activities.  
**To order:**  
 700 Beaumont Avenue    PHONE: 514 273-9186 or 1 800 361-0378  
 Montreal, Quebec H3N 1V5    FAX: 514 273-8627



**A Simple Yet Effective Flowchart**

- Illustrates the government structure: the legislative body, the executive and administrative branches and the judiciary.

**Inset Map: Population Density**

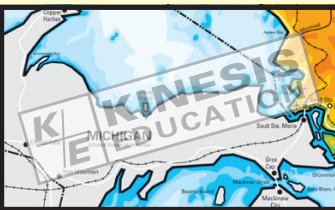
- Illustrates an important element of human geography. Ontario's population distribution, based on the 2001 Census, is represented by vivid bands of colour.

**Lakes, Rivers and Seas**



- Contains the essential elements of the hydrographic network, including the bathymetry of the Great Lakes and their altitude at sea level.

**Neighbouring Territories**



- Neighbouring territories are presented as shaded areas. Transportation links are clearly identified.

**The Legend: Clear, Concise and Complete**

- The easy-to-read legend reveals the wealth of information contained in the map at a glance.

[www.ebbp.ca](http://www.ebbp.ca)

**For comments and enquiries:**  
 Phone: +1 450 671 7373  
 Fax: +1 450 332 4403  
 Email: cbeullac@ebbp.ca