

Canada Map / Selected Features of Political Geography

Map No. 30a

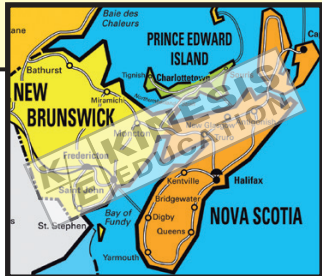
ISBN: 978-2-89157-169-2 PRODUCT NO.: 400 1491

Bands and hooks 122 cm x 94 cm / 48 in x 37 in

Washable: We strongly recommend the use of Crayola water-soluble markers. Other markers may damage your maps.

The Base Map

- Contours and outlines are carefully stylized to capture the essentials. Easy to read and user-friendly.



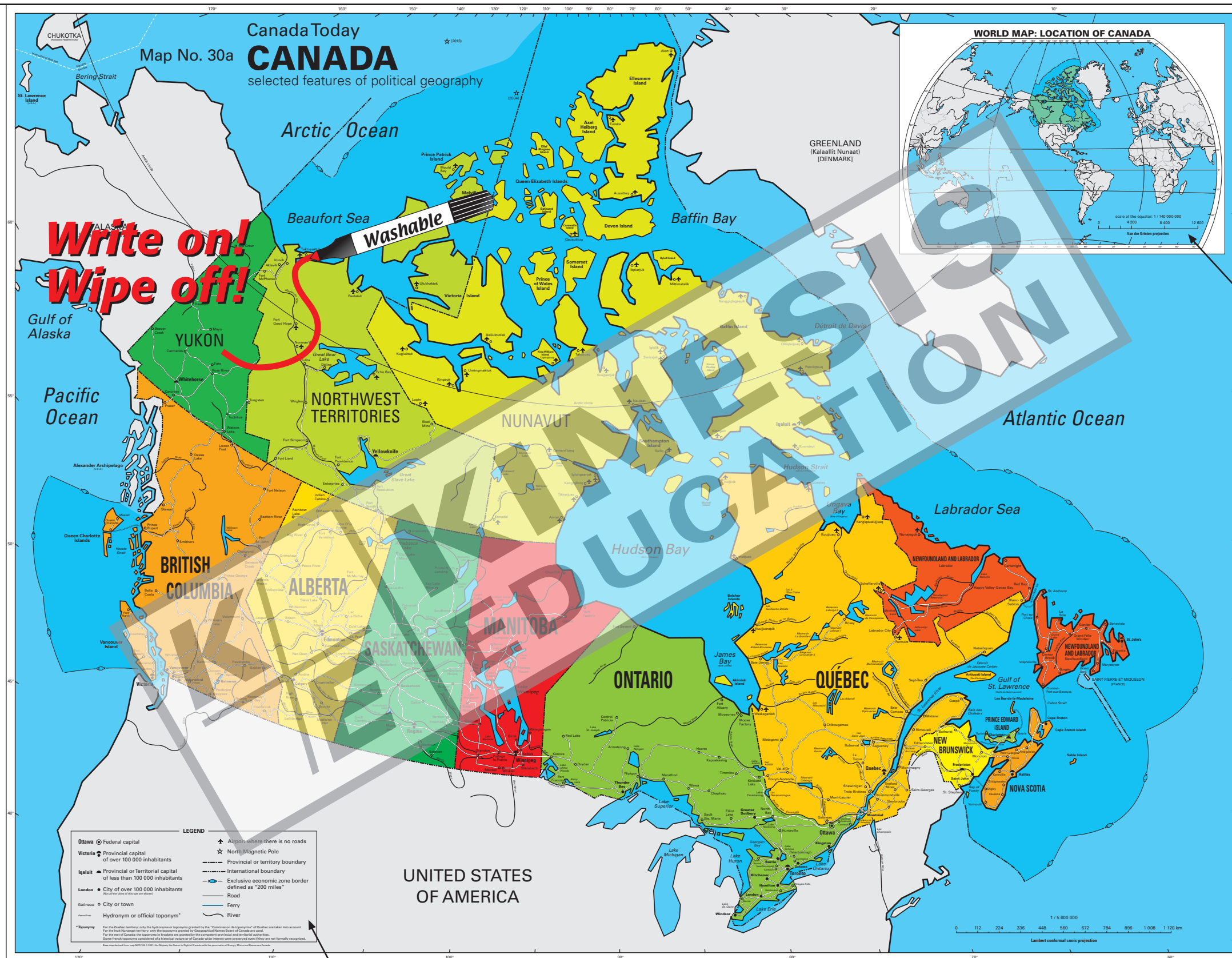
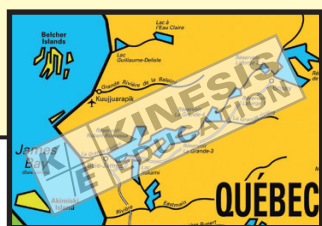
Toponymy

- Capitals, cities, and villages, provinces and countries...



Lakes, Rivers and Seas

- Contains the essential elements of the hydrographic network, including the seas and oceans in or surrounding the territory.



Reference Map

- The world map situates the main map in the world.

The Transportation Network: Roads, Railways and Ferries

- Shows the main networks and illustrates their importance from east to west and from north to south.



Neighbouring Territories

- Neighbouring territories are clearly identified and presented as shaded areas.



www.ebbp.ca

Canada We acknowledge the financial support of the government of Canada, for our publishing activities.

To order:
700 Beaumont Avenue
Montreal, Quebec H3N 1V5
PHONE: 514 273-9186 or 1 800 361-0378
FAX: 514 273-8627

The Legend: Clear, Concise and Complete

- The easy-to-read legend reveals the wealth of information contained in the map at a glance.

The Exclusive Economic Zone of Canada

- An abstract concept with concrete implications, the EEZ creates a new economic reality by extending national boundaries beyond their shores and into the oceans.



www.ebbp.ca

For comments and enquiries:

Phone: +1 450 671 7373

Fax: +1 450 332 4403

Email: cbeullac@ebbp.ca