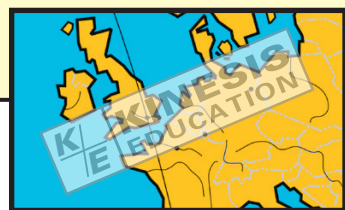


No more drawing approximate map outlines on the board.

Washable: We strongly recommend the use of Crayola water-soluble markers. Other markers may damage your maps.

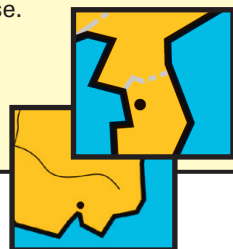
The Base Map

- Contours and outlines are carefully stylized to capture the essentials. Easy to read and user-friendly.



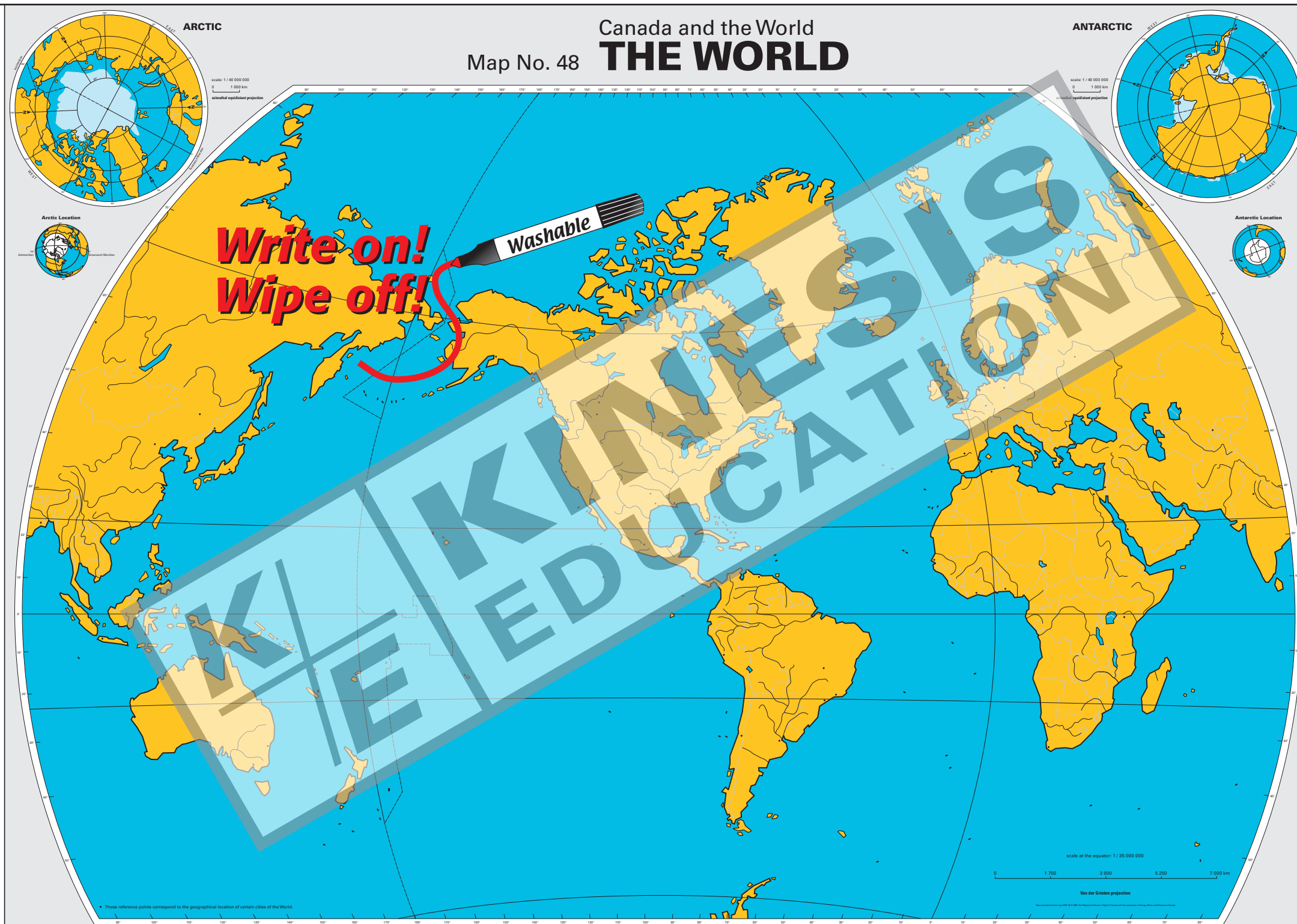
Points of Reference

- The map gives points of reference for better orientation and easier use.



Lakes, Rivers and Seas

- Contains the essential elements of the hydrographic network.



Create Your Own Maps

Use outline maps to create your own thematic maps. Collect, process, organize and present information. Present the results of your research. Carry a project through to completion.

Easy to Hang

- All Amerix WALL Maps are mounted on vinyl strips with sliding hooks.

Scale

Maps are made to scale. In each case, the scale represents the ratio between a distance on the map and the actual distance on the ground. A small-scale map portrays a large area and a large-scale one portrays a small area of the Earth. Map scales help us to measure the distance and area of real world objects, as well as the distance between these objects represented on the map.

